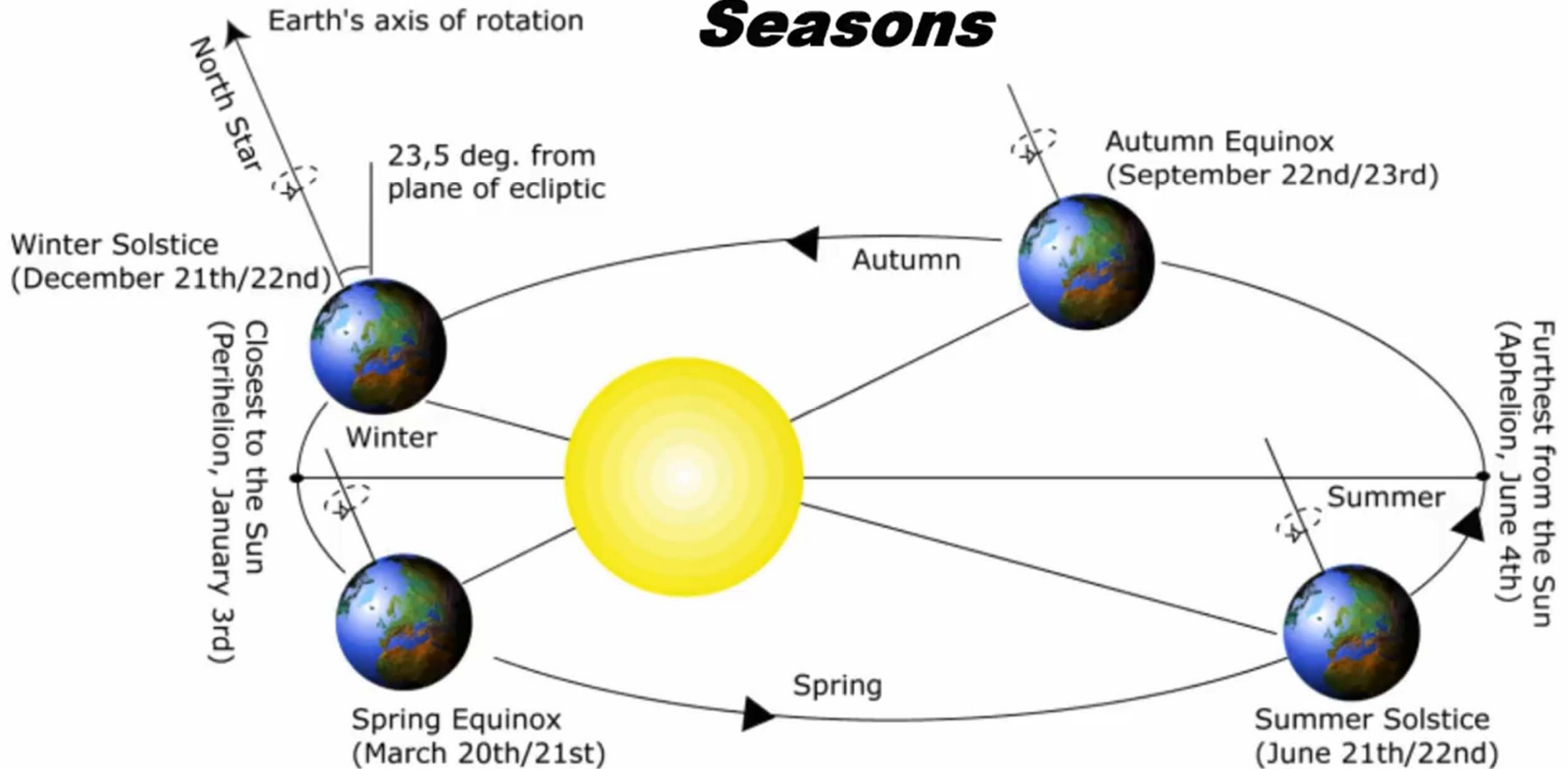


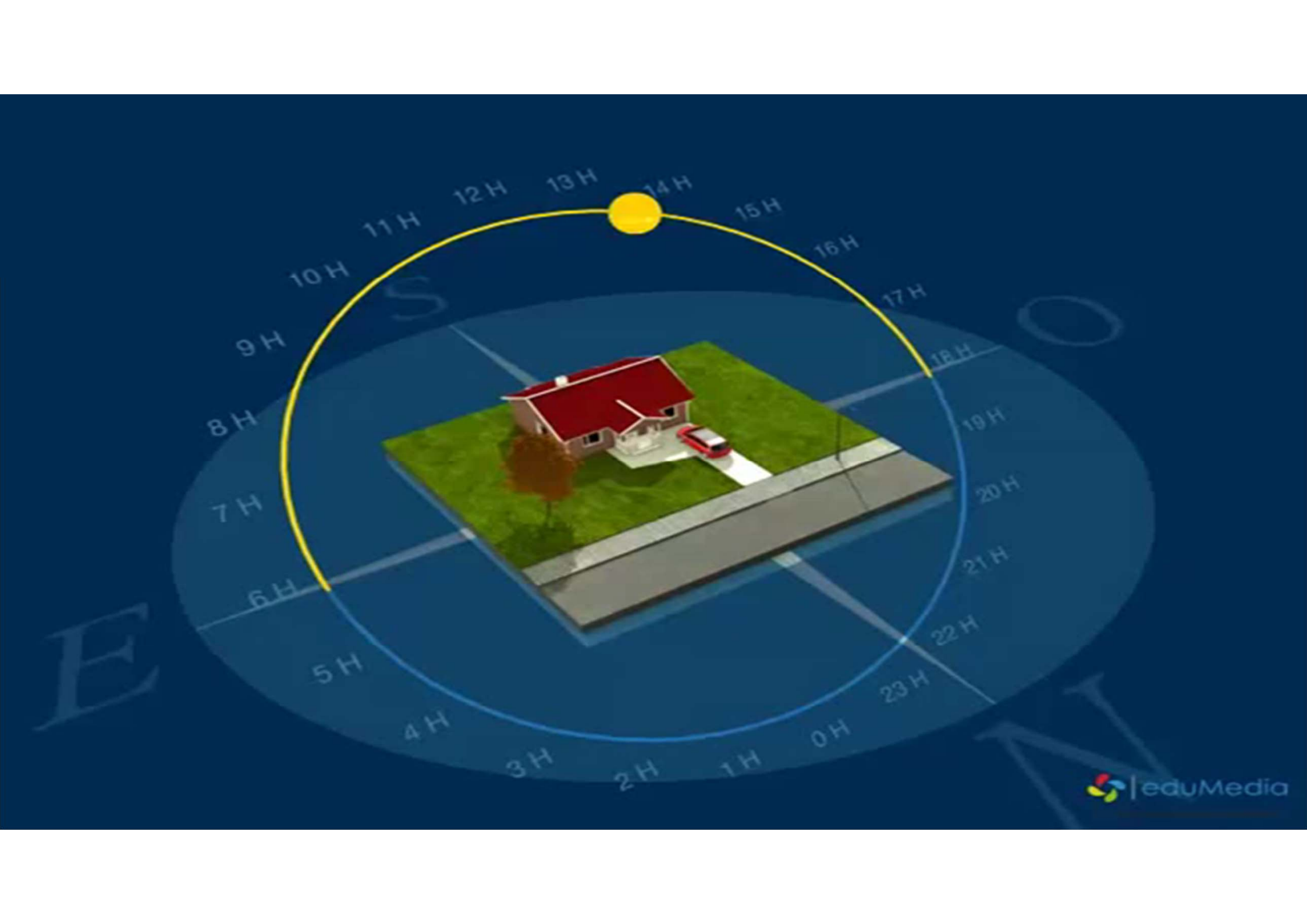
1

MATAHARI DAN LINTASANNYA

Seasons



Kurdistan Planetarium



2

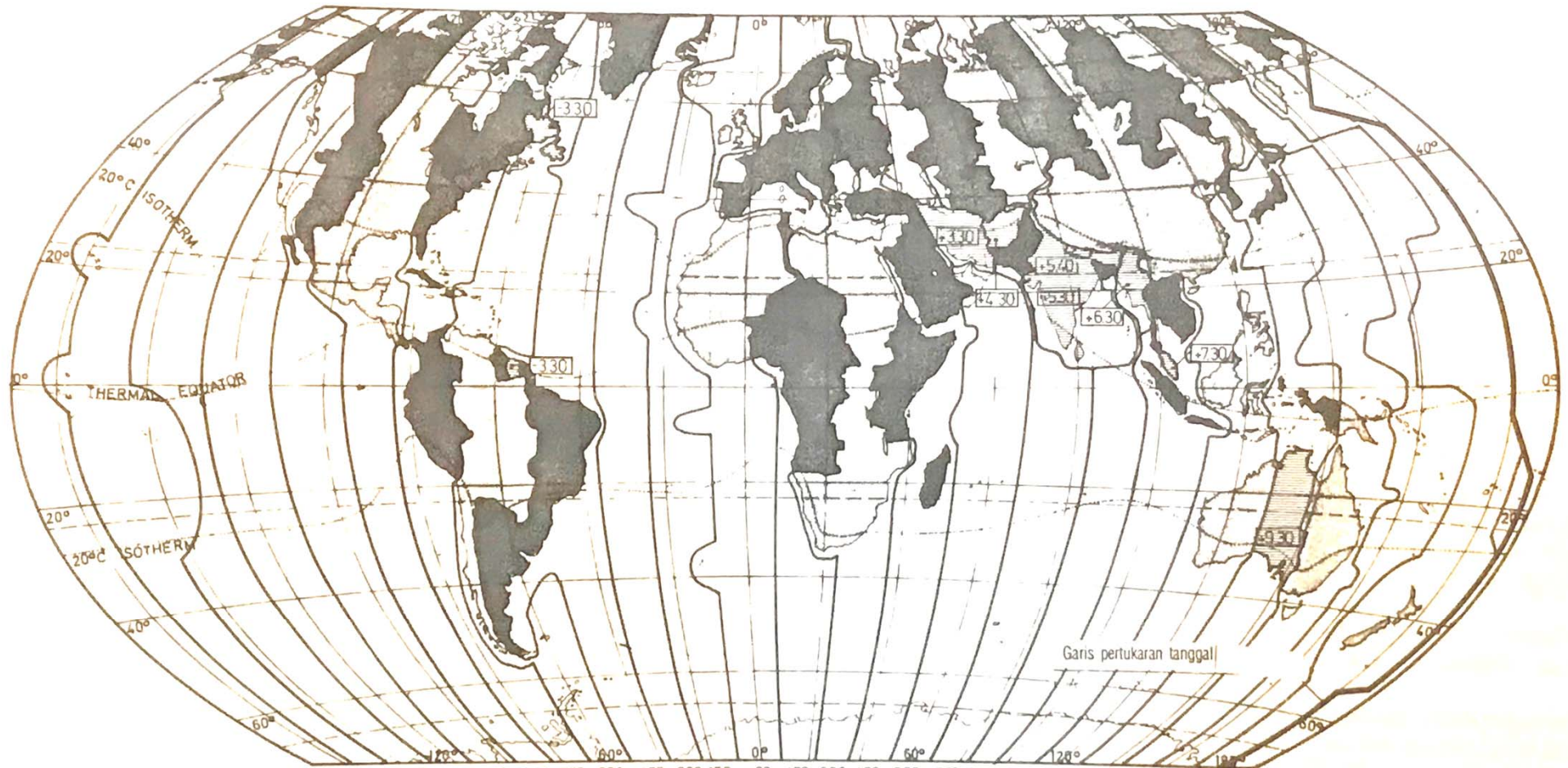
**TERJADINYA
PERBEDAAN MUSIM**

Axis of the earth



3

**ANALISIS
BAYANGAN MATAHARI**



165°	150°	135°	120°	105°	90°	75°	60°	45°	30°	15°	0°	15°	30°	45°	60°	75°	90°	105°	120°	135°	150°	165°	180°
-11	-10	-9	-8	-7	-6	-5	-4	-3	-2	-1	GMT	+1	+2	+3	+4	+5	+6	+7	+8	+9	+10	+11	+12
1	2	3	4	5	6	7	8	9	10	11	12	13	14	15	16	17	18	19	20	21	22	23	24

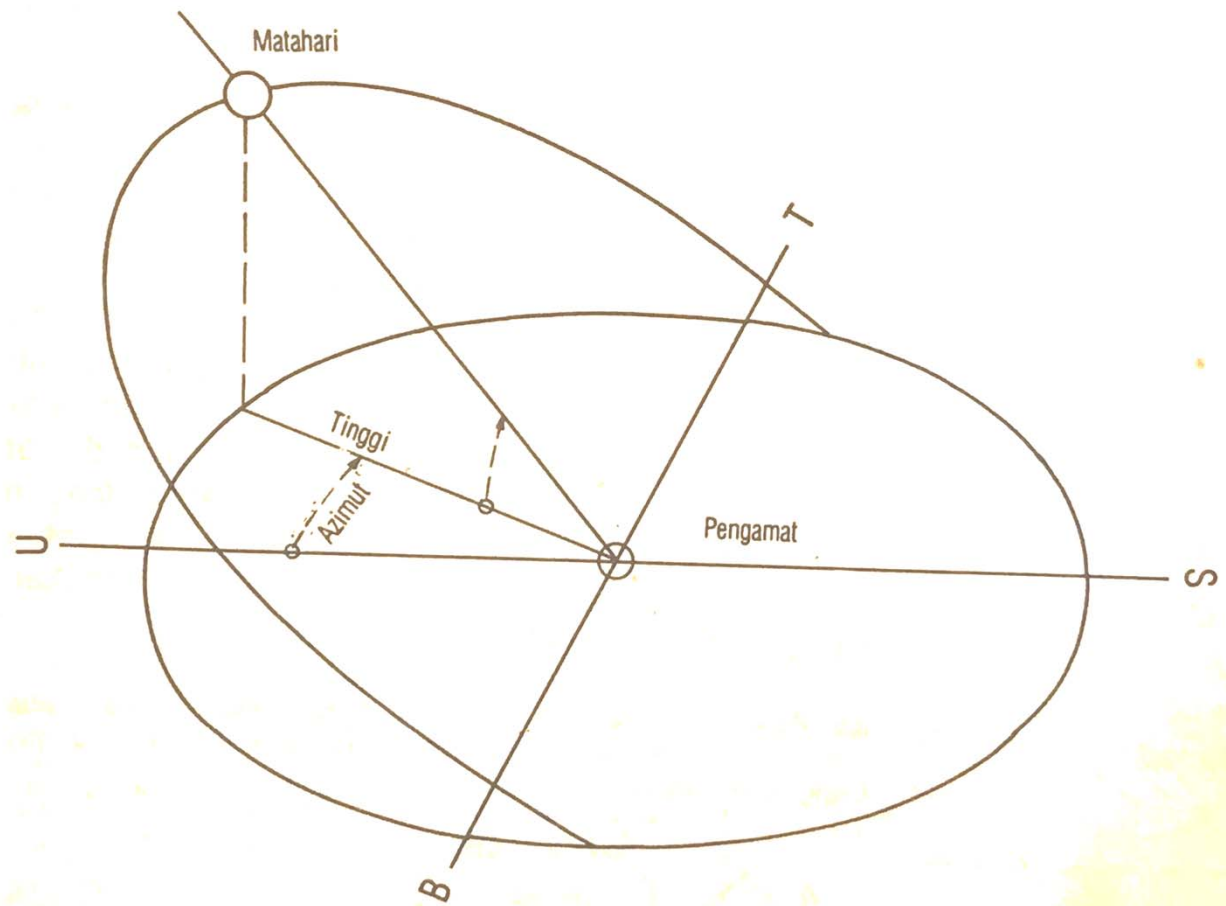
Selisih waktu
Jam

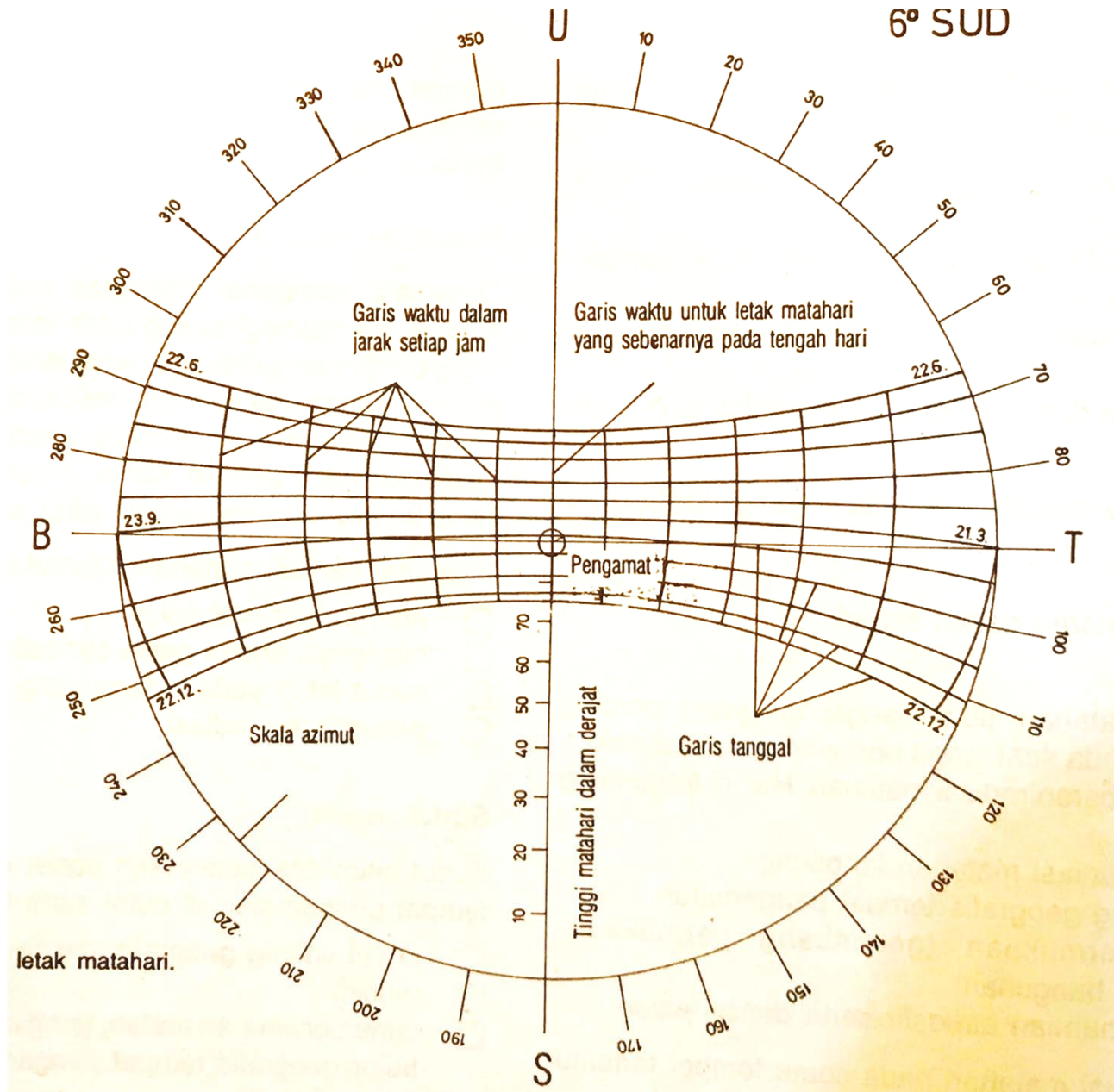


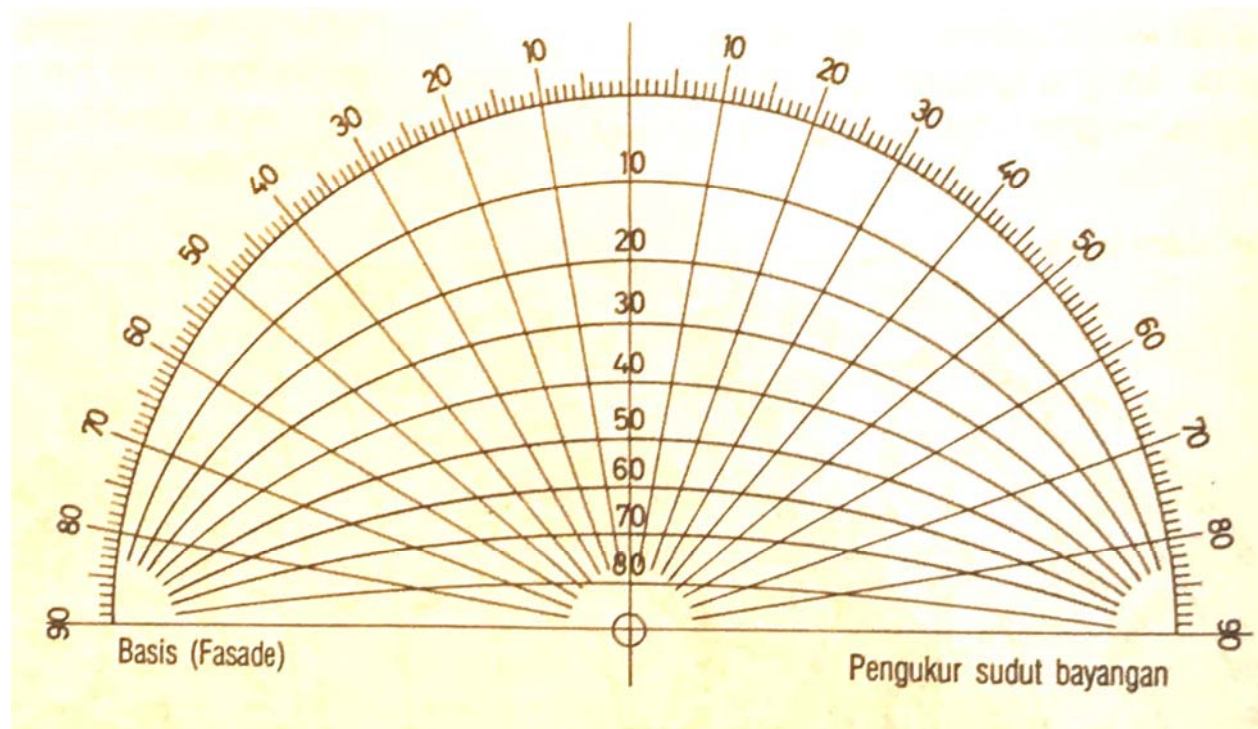
Waktu daerah

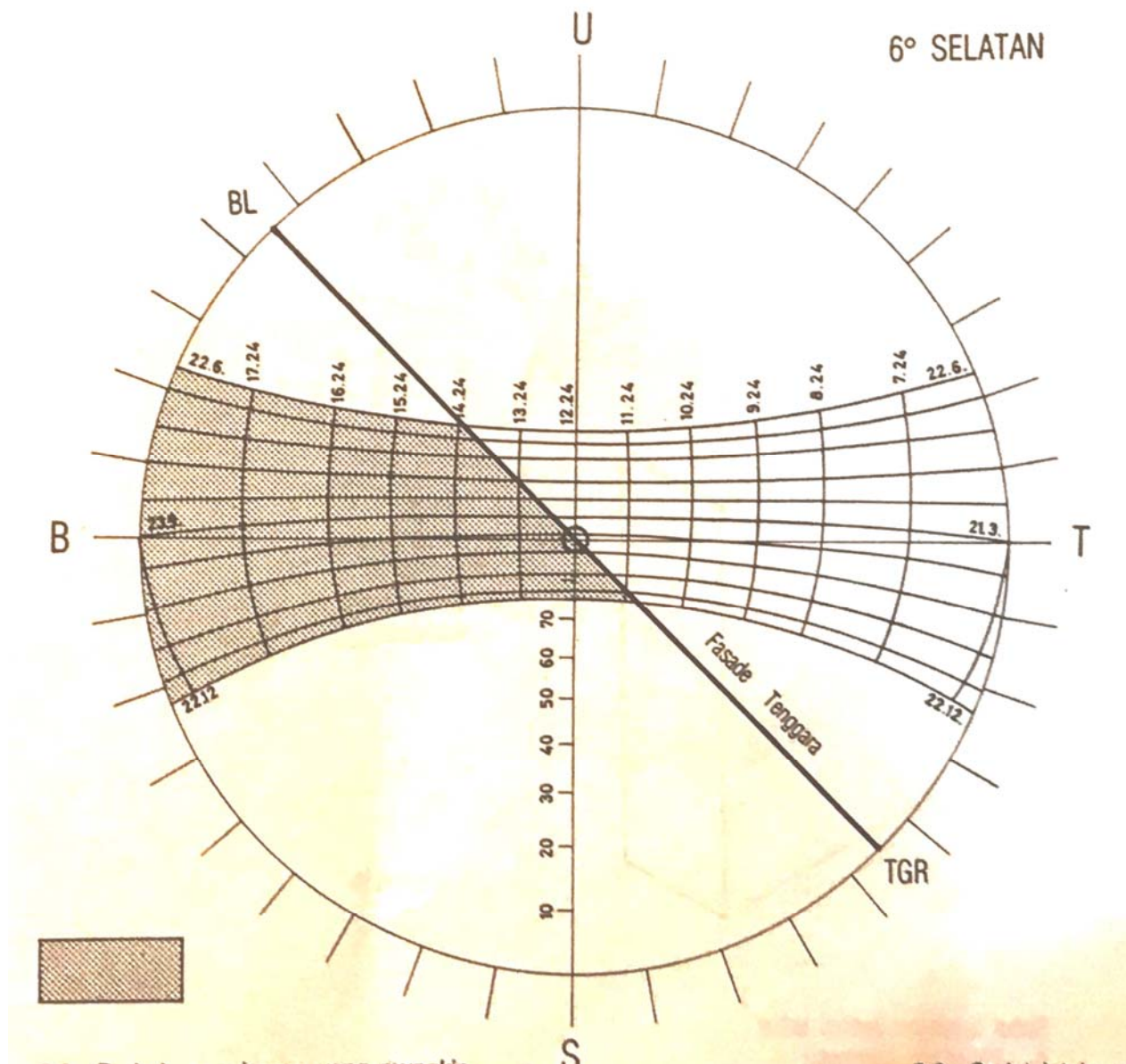


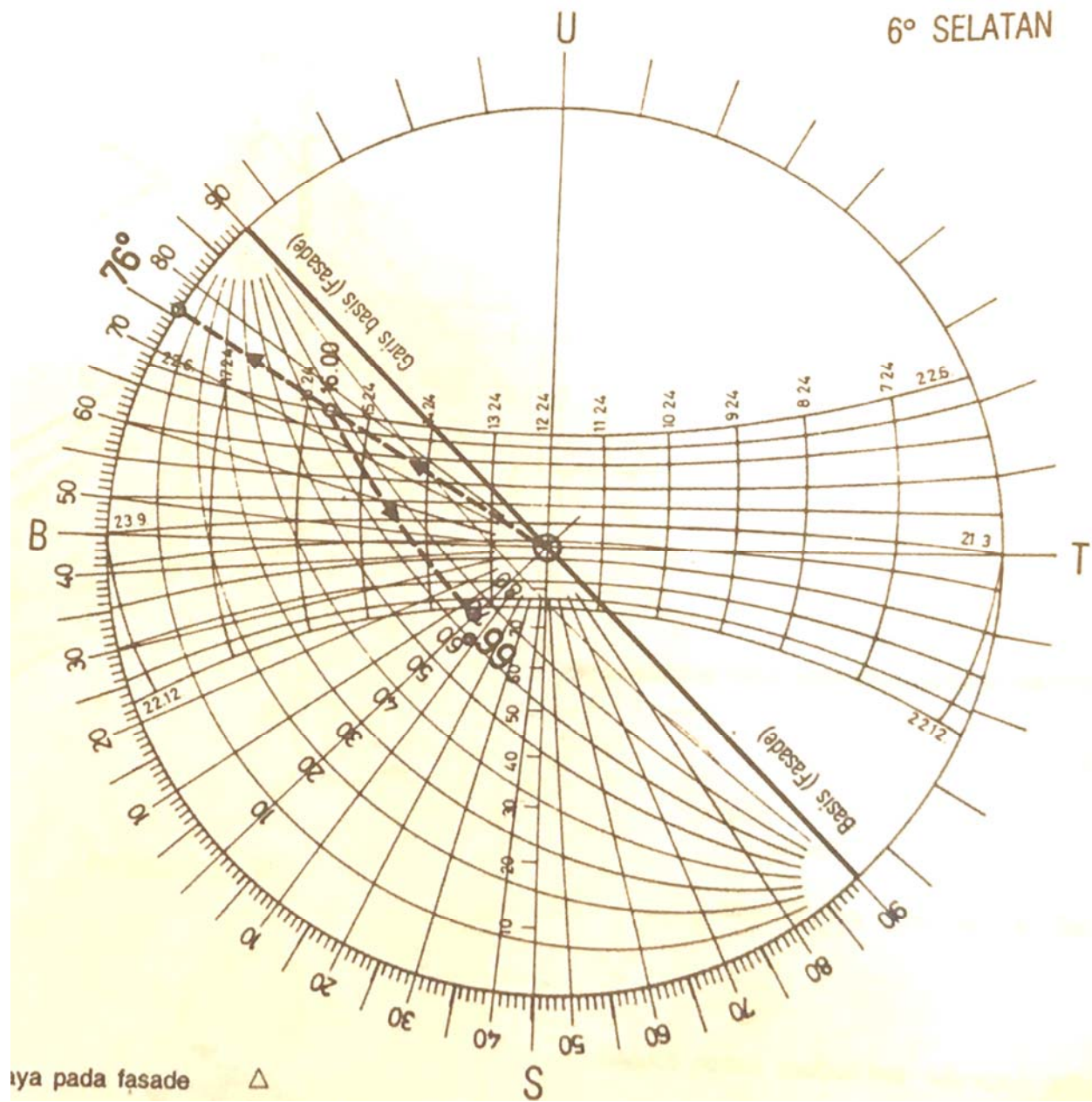
Waktu antara

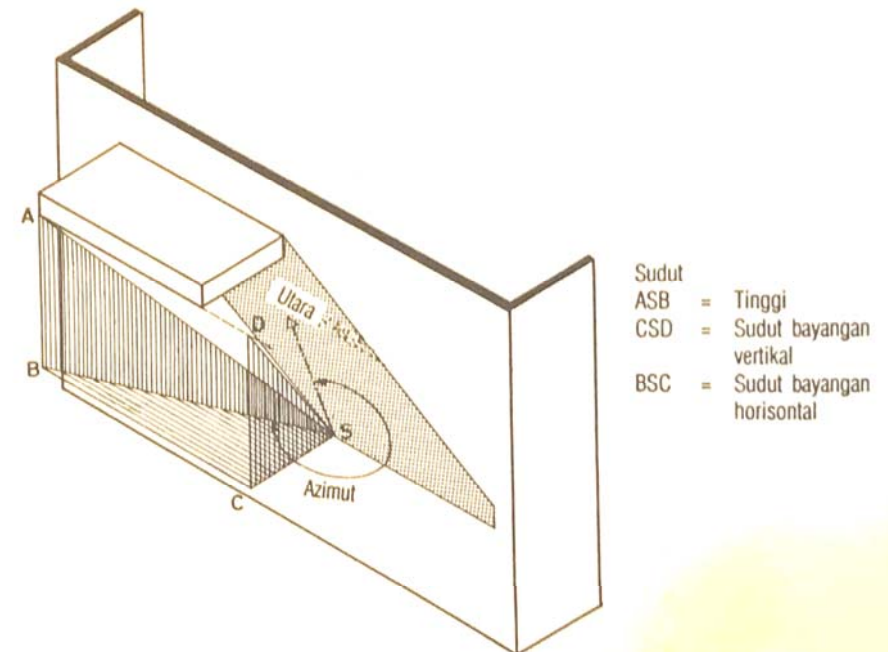
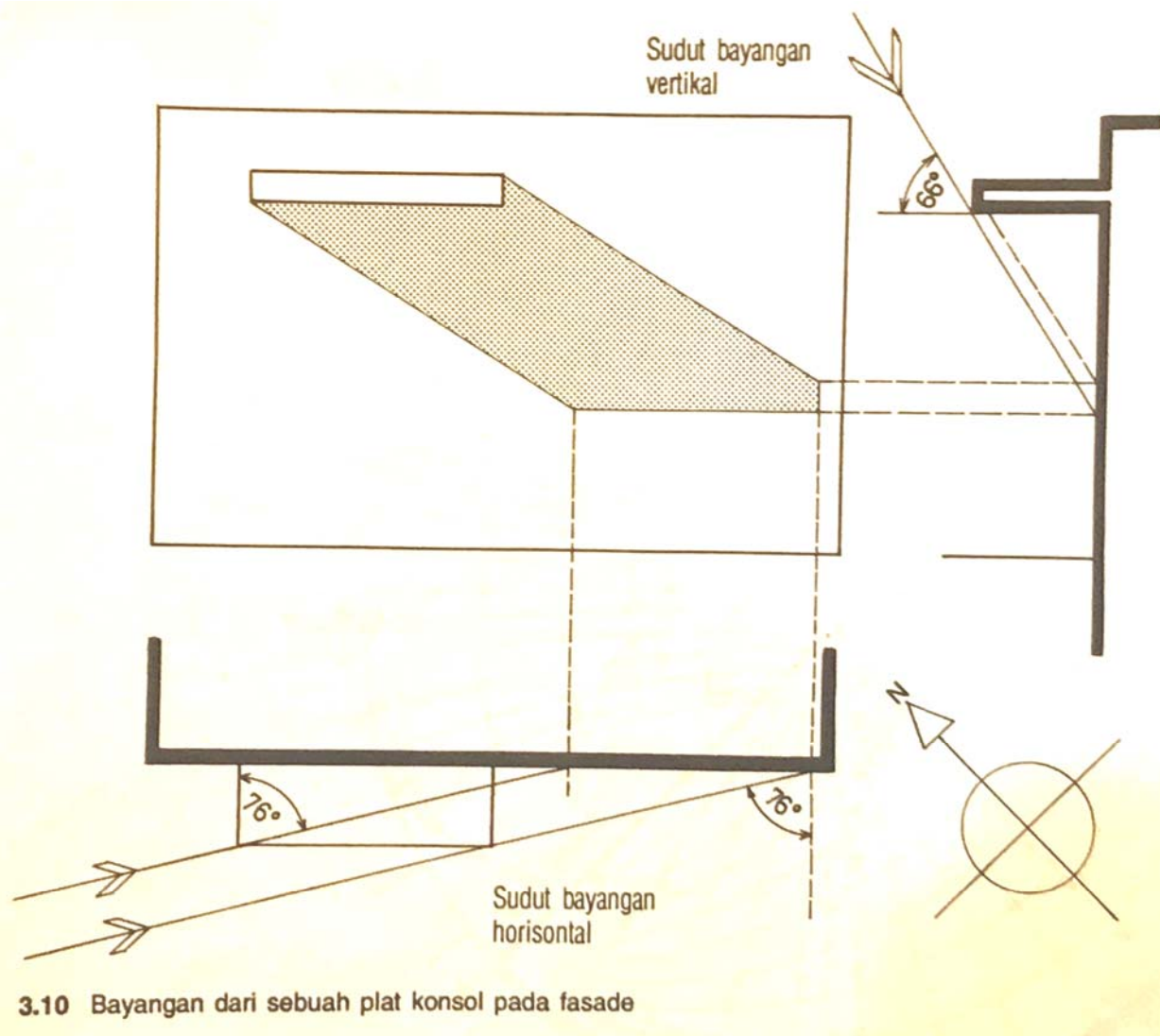














Baju Arie Wibawa, ST, MT.
Kaprodi Arsitektur
Fakultas Teknik
Universitas PGRI Semarang
E-mail: *bayu.ariwibawa@gmail.com*

Terima kasih